



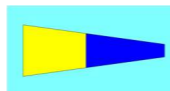













GEOGRAPHE BAY YACHT CLUB Inc – Passage Series

COURSE 1		COURSE 2		COURSE 3		COURSE 4		COURSE 5		COURSE 6		COURSE 7		COURSE 8	
	S/W		S/W2		S		S2		W		W2		E/NE		N/W
	LONG		SHORT		LONG		SHORT		LONG		SHORT				
START		START		START		START		START		START		START		START	
DAY BUOY		DAY BUOY		DAY BUOY		DAY BUOY		DAY BUOY		DAY BUOY		DAY BUOY		DAY BUOY	
MARK 6	PORT	MARK 6	PORT	MARK 1	PORT	MARK 1	PORT	MARK 5	PORT	MARK 6	PORT	MARK 1	PORT	MARK 6	PORT
MARK 7	PORT	MARK 7	PORT	MARK 7	PORT	MARK 5	PORT	MARK 6	PORT	MARK 7	PORT	MARK 6	PORT	MARK 7	PORT
MARK 3	PORT	MARK 1	PORT	MARK 3	PORT	MARK 3	PORT	MARK 7	PORT	MARK 1	PORT	MARK 2	PORT	MARK 2	PORT
MARK 1	PORT	MARK 6	PORT	MARK 1	PORT	MARK 1	PORT	MARK 3	PORT	MARK 6	PORT	MARK 1	PORT	MARK 1	PORT
MARK 5	PORT	MARK 3 	PORT	MARK 4	PORT	MARK 4	PORT	MARK 1	PORT	MARK 3 	PORT	MARK 3 	PORT	MARK 3 	PORT
MARK 4	PORT	MARK 1	PORT	MARK 2	PORT	MARK 3 	PORT	MARK 4	PORT	MARK 5	PORT	MARK 1	PORT	MARK 2	PORT
MARK 2	PORT	MARK 6	PORT	MARK 1 	PORT	MARK 1	PORT	MARK 2	PORT	MARK 7	PORT	MARK 7	PORT	MARK 1	PORT
MARK 1 	PORT	S. SEAS	STB	MARK 7	PORT	MARK 7	PORT	MARK 6 	PORT	S. SEAS	STB	S. SEAS	STB	MARK 5	PORT
MARK 6	PORT	FINISH		MARK 1	PORT	S. SEAS	STB	MARK 7	PORT	FINISH		FINISH		S. SEAS	STB
MARK 7	PORT			MARK 7	PORT	FINISH		MARK 1	PORT					FINISH	
MARK 1	PORT			S. SEAS	STB			MARK 6	PORT						
MARK 7	PORT			FINISH				S. SEAS	STB						
S. SEAS	STB							FINISH							
FINISH															
14.63 NM		10.9 NM		14.2 NM		8.7 NM		14.8 NM		10.8 NM		12.7 NM		15.2 NM	

 **Division 2** – Last mark to Round Then Finish at Club after rounding Southern Seas as per Sailing Instruction

THE COURSE TO BE SAILED WILL BE INDICATED ON THE START BOAT USING INTERNATIONAL NUMERAL PENNANTS (INP) – THE START AREA SHALL BE TO THE WEST OF THE JETTY UNLESS OTHERWISE IDENTIFIED.

THE ROUNDING OF THE DAY BUOY WILL BE INDICATED ON THE START BOAT BY RED FLAG FOR PORT OR A GREEN FLAG FOR STARBOARD

All positions are approximate. Any error in position shown will not be accepted as grounds for protest.

Meelup Race Div 1		Meelup Race Div 2		DUNSBOROUGH OVERNIGHT DIV 1 & 2 (Div 2 to start 1st)	
START East Side of the Jetty		START East Side of the Jetty		START - CLUB START	
DAY BUOY		DAY BUOY		DAY BUOY	
MARK 3	PORT	MARK 3	PORT	MARK 5	PORT
MEELUP	PORT	DUNSBOROUGH	PORT	DUNS FINISH	
MARK 5	STB	MARK 5	STB	WEST DIRECTION	
MARK 7	PORT	MARK 7	PORT		
S.SEAS	STB	S.SEAS	STB		
FINISH		FINISH			

Marks	Lat	Long	Depth	Comments
West of the Jetty				West of the Jetty end. Conditions will Determine the exact Start Area
Mark 1	33.3700°S	115.1970°E	8m	Red inflatable Club buoy, set on the day of the race
MARK 2	33.3750°S	115.2280°E	3m	Red special purpose buoy, western Channel Marker Port Geographe
Mark 3	33.3750°S	115.2080°E	6m	Yellow special purpose buoy. Spar shape
MARK 4	33.3830°S	115.2070°E	3m	Yellow fixed mark
MARK 5	33.3780°S	115.1950°E	7m	Yellow special purpose buoy. Spar shape
Mark 6	33.3820°S	115.1810°E	5m	Yellow special purpose buoy. Spar shape
Mark 7	33.3880°S	115.1950°E	3m	Yellow Spar Buoy. 2 Red Bands- Junior North West mark
Dunborough				
Meelup	33.37.50°S	115.0560°E	4m	Yellow Special purpose Buoy. Spar Shape
Southern Seas	West St Carpark			Yellow and Blue Bands, Spar Buoy. Spar Shape